


# Globes: 400 Years of Exploration, Navigation, and Power

Globes have been around for centuries, and they have played a vital role in human history. From their origins in the 16th century to their modern-day use in navigation and education, globes have been used to explore the world, navigate the seas, and understand our place in the universe.



## Globes: 400 Years of Exploration, Navigation, and Power by Sylvia Sumira

★★★★☆ 4.1 out of 5

Language : English

File size : 24400 KB

Print length: 224 pages

Lending : Enabled



The first globes were created in the early 16th century by German cartographers Martin Behaim and Johann Schöner. These early globes were based on the work of ancient Greek geographers, such as Ptolemy, and they depicted the world as a sphere, with Europe and Asia in the center. Over time, globes became more accurate as explorers and cartographers gained more knowledge about the world.

In the 18th and 19th centuries, globes were used extensively by sailors and navigators. Globes were essential for planning voyages, and they were also used to determine latitude and longitude at sea. Globes were also

used by explorers to map new lands and to chart the course of rivers and oceans.

Today, globes are still used in navigation, but they are also used for educational purposes. Globes are a great way to learn about the geography of the world, and they can be used to teach students about history, culture, and the environment.

The Globe Museum in London is home to a collection of over 300 globes, dating from the 16th century to the present day. The museum's collection includes globes from all over the world, and it tells the story of the history of globes and their use in exploration, navigation, and power.

## **The First Globes**

The first globes were created in the early 16th century by German cartographers Martin Behaim and Johann Schöner. Behaim's globe, which was created in 1492, is the oldest surviving globe. Schöner's globe, which was created in 1520, is the first globe to show the Americas.

These early globes were based on the work of ancient Greek geographers, such as Ptolemy, and they depicted the world as a sphere, with Europe and Asia in the center. The globes were also decorated with images of ships, sea monsters, and other mythical creatures.

## **The Age of Exploration**

The 16th and 17th centuries were a time of great exploration, and globes played a vital role in the voyages of Christopher Columbus, Ferdinand Magellan, and other famous explorers.

Globes were used by explorers to plan their voyages, and they were also used to determine latitude and longitude at sea. Globes were also used to map new lands and to chart the course of rivers and oceans.

The Age of Exploration led to a great increase in the knowledge of the world, and globes became more accurate as explorers and cartographers gained more information about the Earth.

### **Globes in the 18th and 19th Centuries**

In the 18th and 19th centuries, globes were used extensively by sailors and navigators. Globes were essential for planning voyages, and they were also used to determine latitude and longitude at sea. Globes were also used by explorers to map new lands and to chart the course of rivers and oceans.

During this time, globes also became more popular for educational purposes. Globes were used in schools to teach students about the geography of the world, and they were also used by scientists to study the Earth and its place in the universe.

### **Globes in the 20th and 21st Centuries**

In the 20th and 21st centuries, globes continued to be used for navigation and education. However, globes also became increasingly popular for decorative purposes. Globes were often placed in homes and offices as a way to add a touch of sophistication and style.

Today, globes are still used in navigation, but they are also used for educational purposes and as decorative objects. Globes are a great way to


learn about the geography of the world, and they can be used to teach students about history, culture, and the environment.

## The Globe Museum

The Globe Museum in London is home to a collection of over 300 globes, dating from the 16th century to the present day. The museum's collection includes globes from all over the world, and it tells the story of the history of globes and their use in exploration, navigation, and power.

The Globe Museum is a great place to learn about the history of globes and their role in human history. The museum's collection is fascinating, and the exhibits are informative and engaging.

If you are interested in globes, then I highly recommend visiting the Globe Museum. The museum is a great place to learn about the history of globes and their role in human history.



### Globes: 400 Years of Exploration, Navigation, and

**Power** by Sylvia Sumira

★★★★☆ 4.1 out of 5


Language : English

File size : 24400 KB

Print length: 224 pages


Lending : Enabled





## **Unleash Your Inner Adonis: The Ultimate Guide to Sculpting the Leanest, Healthiest, Sexiest Body in Just 30 Minutes**

Are you ready to embark on a fitness journey that will revolutionize your physique and ignite your inner Adonis? Look no further than this...



## **Journey into Enchanting Tales: Tales From The Brothers Grimm And The Sisters Weird Magic Carpet Books**

Discover a Literary Legacy Step into a realm where imagination knows no bounds, where fairy tales dance off the pages, and magic weaves its spell....